




CITY OF WOODSTOCK

GEORGIA

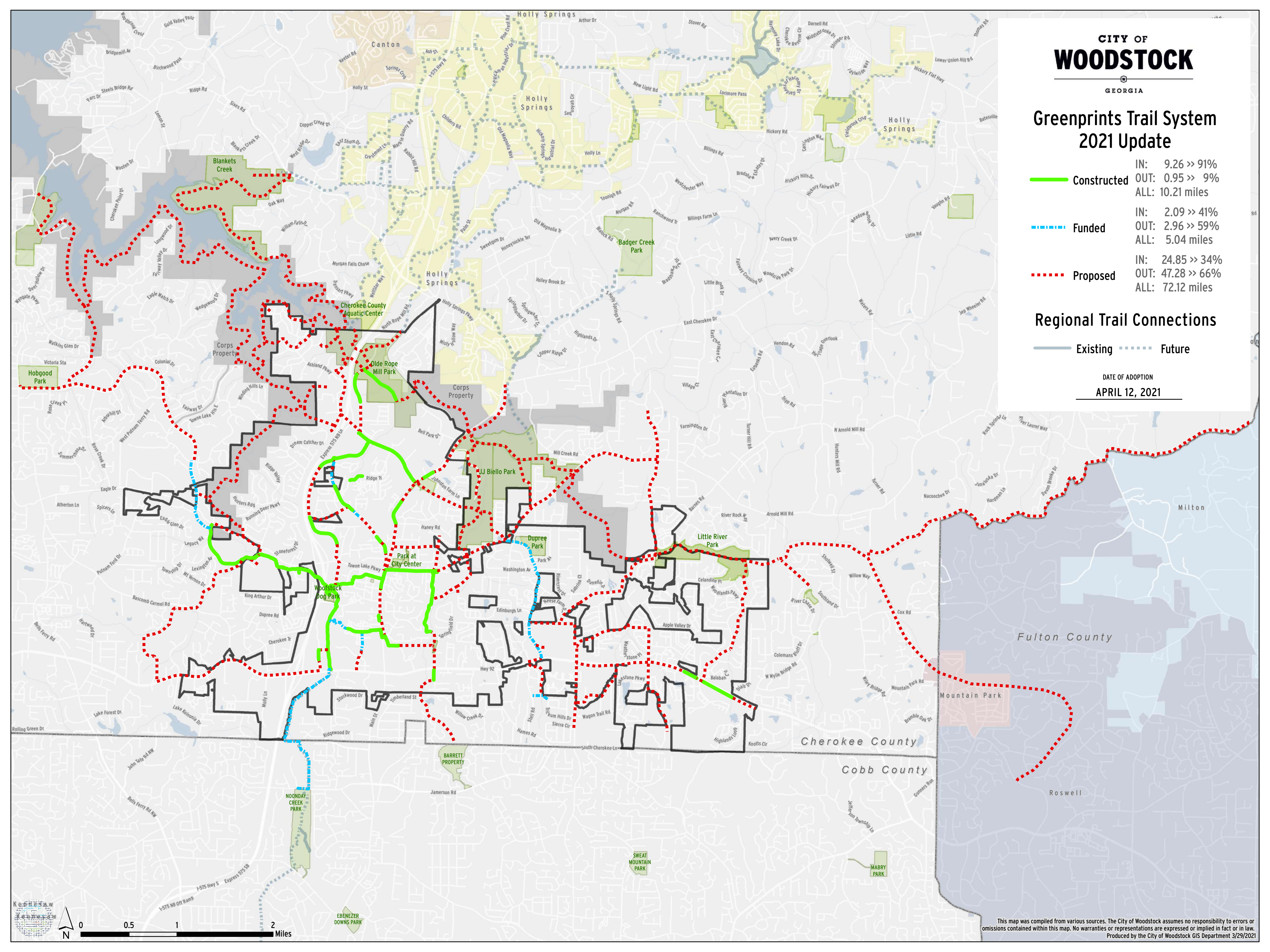
Greenprints Trail System 2021 Update

	Constructed	IN: 9.26 >> 91%
		OUT: 0.95 >> 9%
		ALL: 10.21 miles
	Funded	IN: 2.09 >> 41%
		OUT: 2.96 >> 59%
		ALL: 5.04 miles
	Proposed	IN: 24.85 >> 34%
		OUT: 47.28 >> 66%
		ALL: 72.12 miles

Regional Trail Connections

 Existing  Future

DATE OF ADOPTION
APRIL 12, 2021



This map was compiled from various sources. The City of Woodstock assumes no responsibility to errors or omissions contained within this map. No warranties or representations are expressed or implied in fact or in law. Produced by the City of Woodstock GIS Department 3/29/2021